



A B C D E F G H I K L M N O P Q R S T U V X Y Z



LEGEND

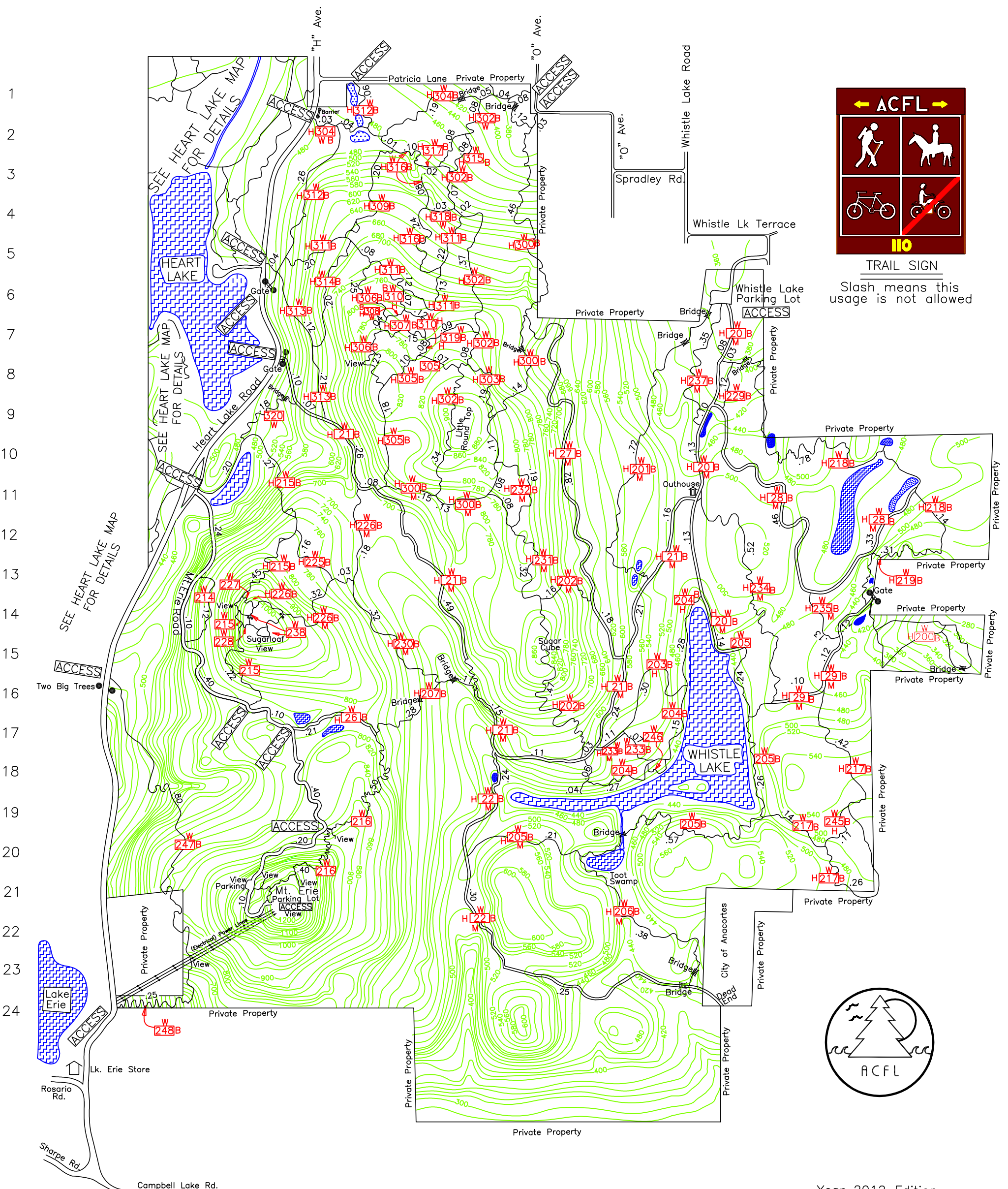
Horse Usage → **H** | Walker Usage → **W**
 Mountain Bike Usage → **M** | Motor Bike Usage → **M**

Trail Number: **102**
 Mileage Between Intersections: **.18**
 Contour Line Elevation: **350**



ACFL

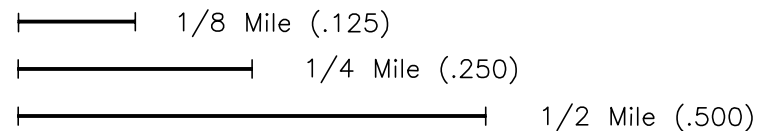
TRAIL SIGN
 Slash means this usage is not allowed



SEE HEART LAKE MAP FOR DETAILS

SEE HEART LAKE MAP FOR DETAILS

SEE HEART LAKE MAP FOR DETAILS



Year 2012 Edition

Principal Trails
 of the
 Anacortes Community
 Forest Lands
 Drawn By: Bruce Rustad
Whistle Lake Area